


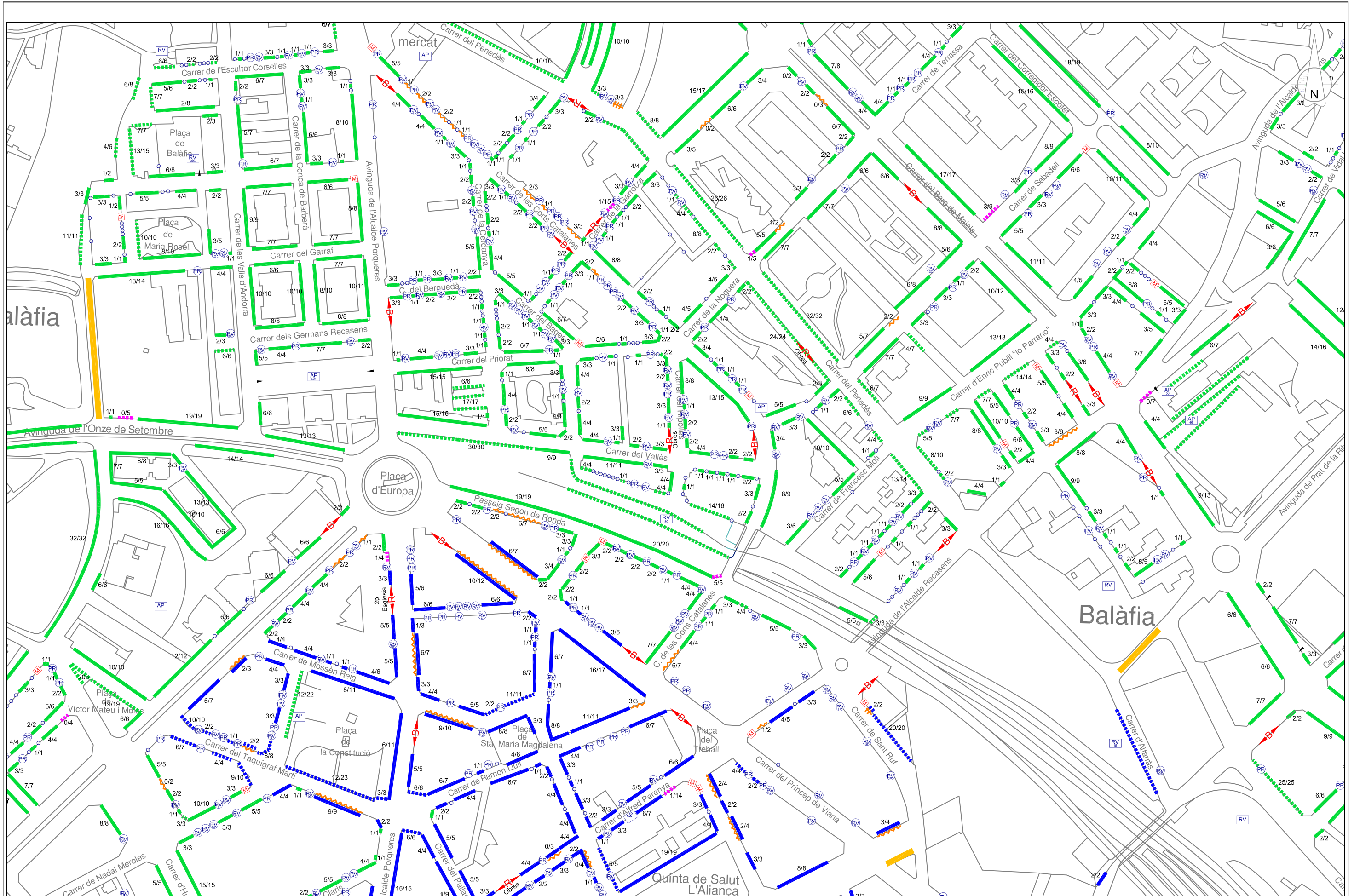
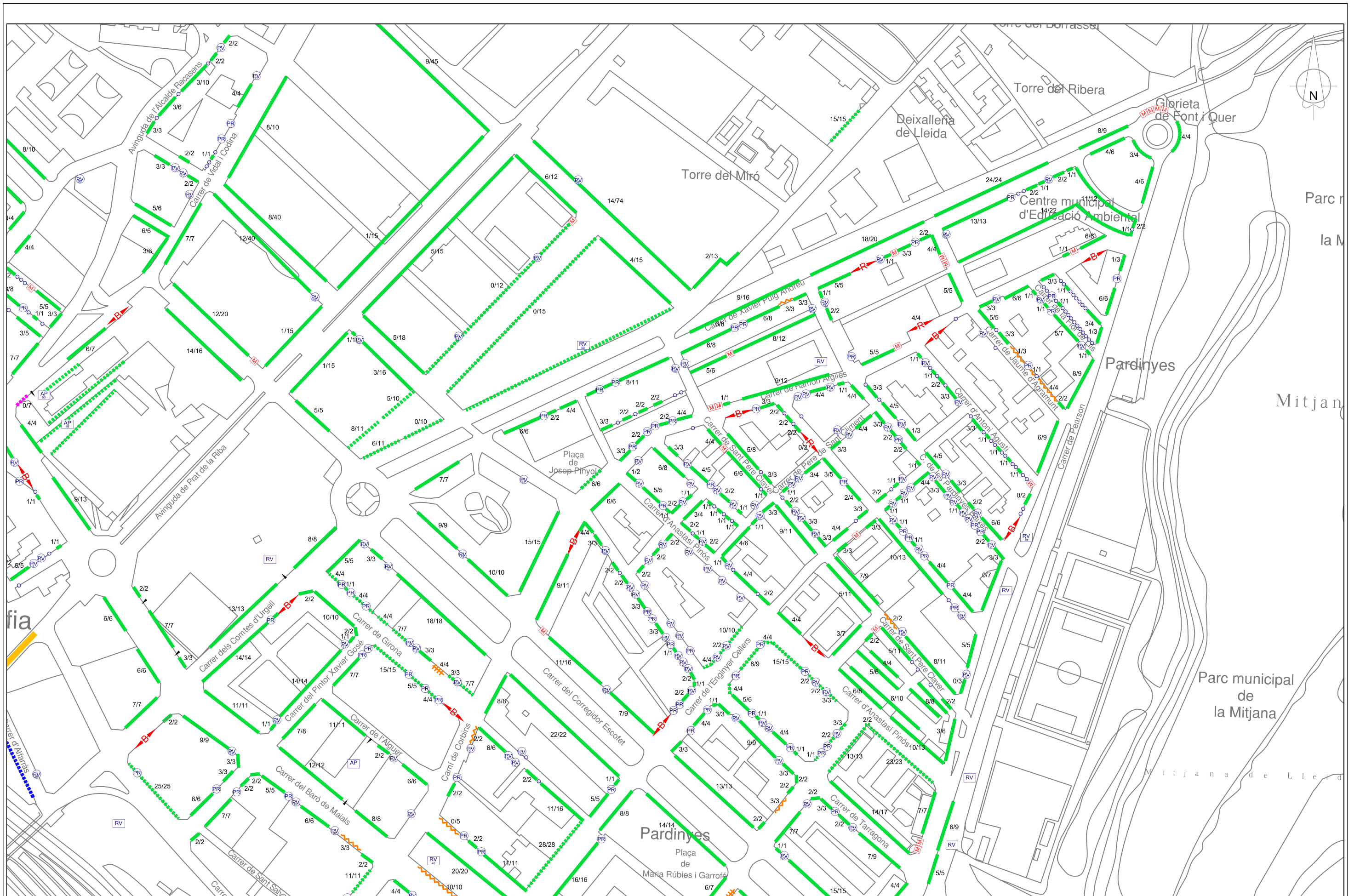
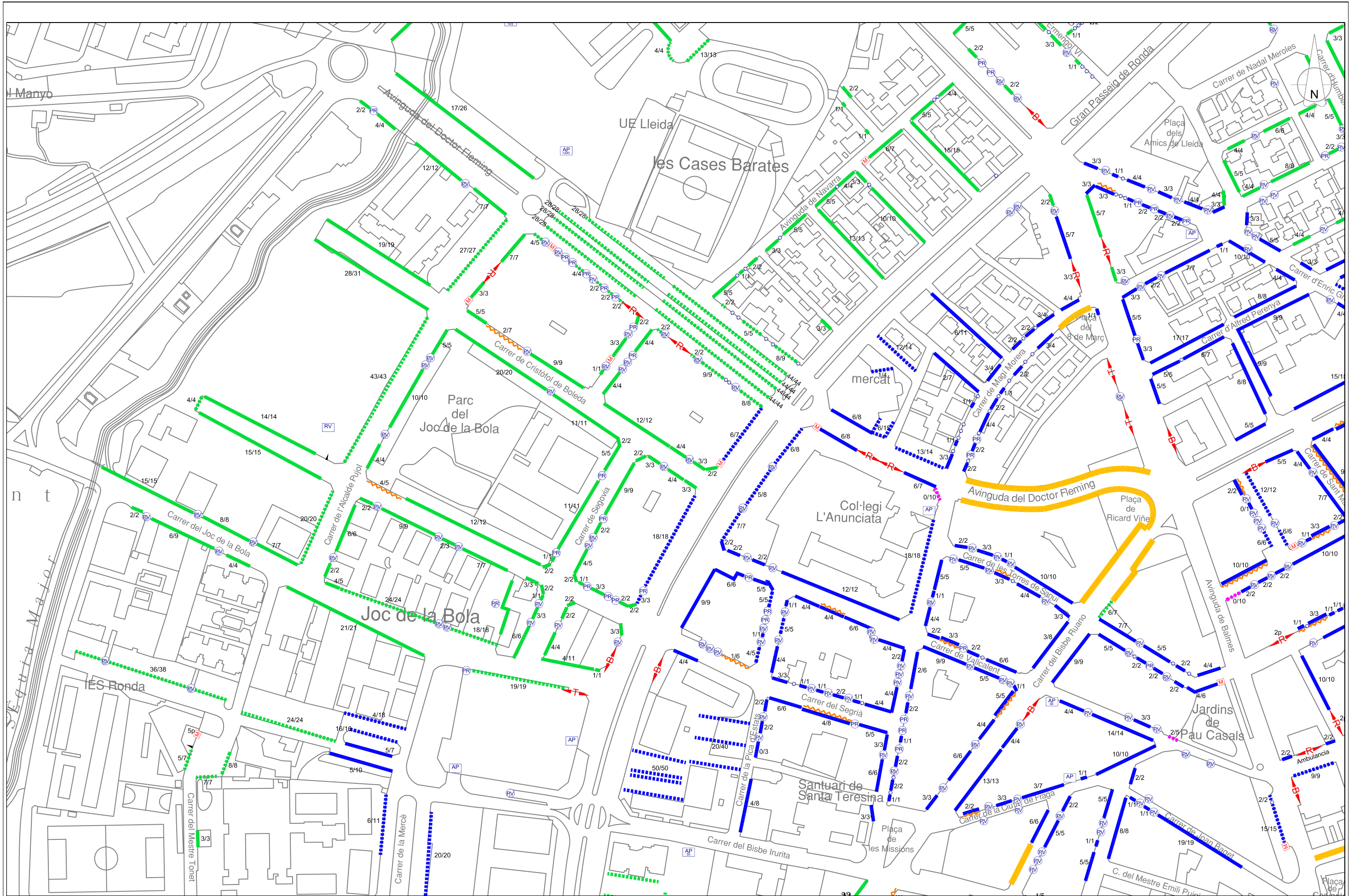
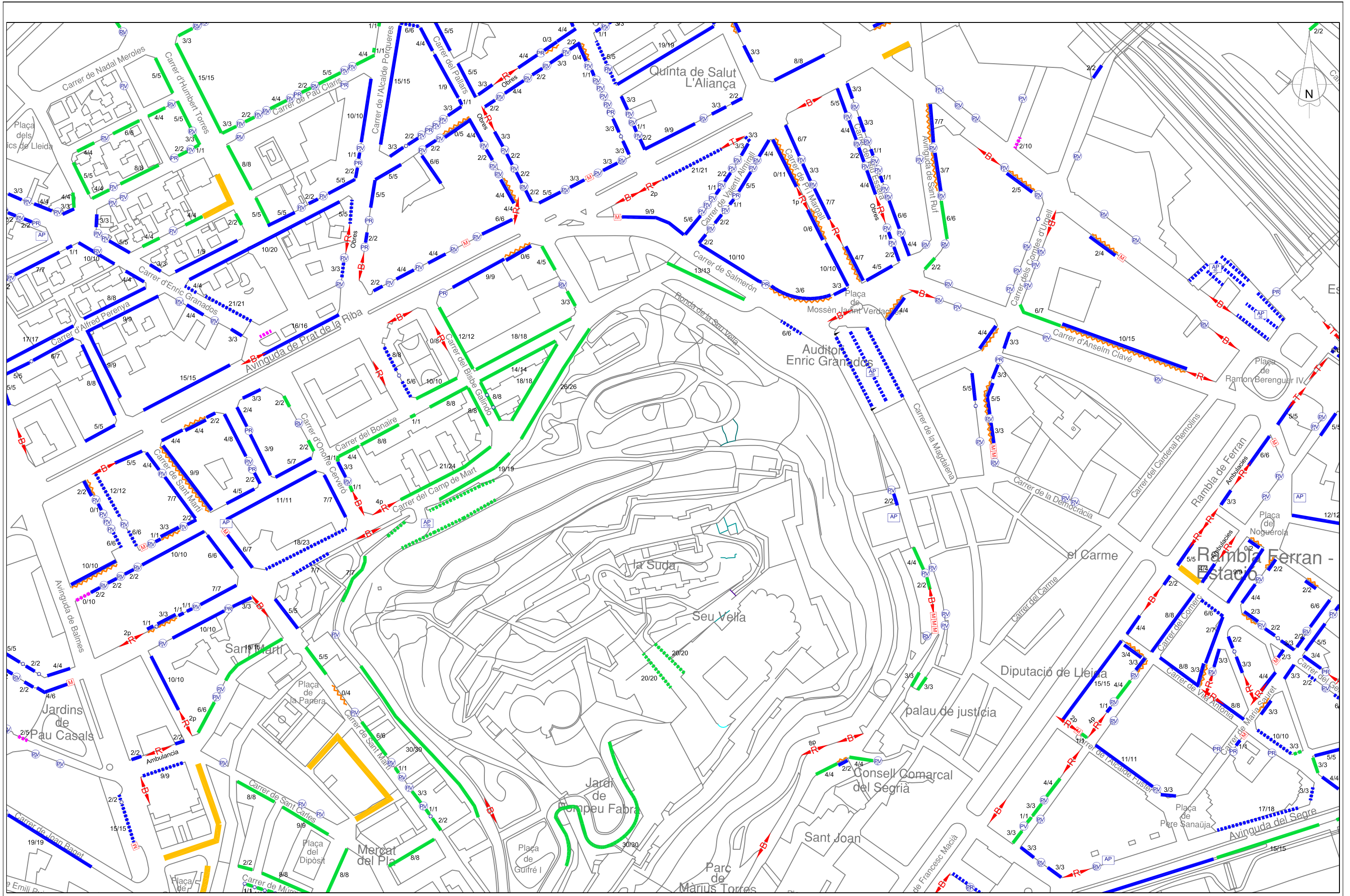


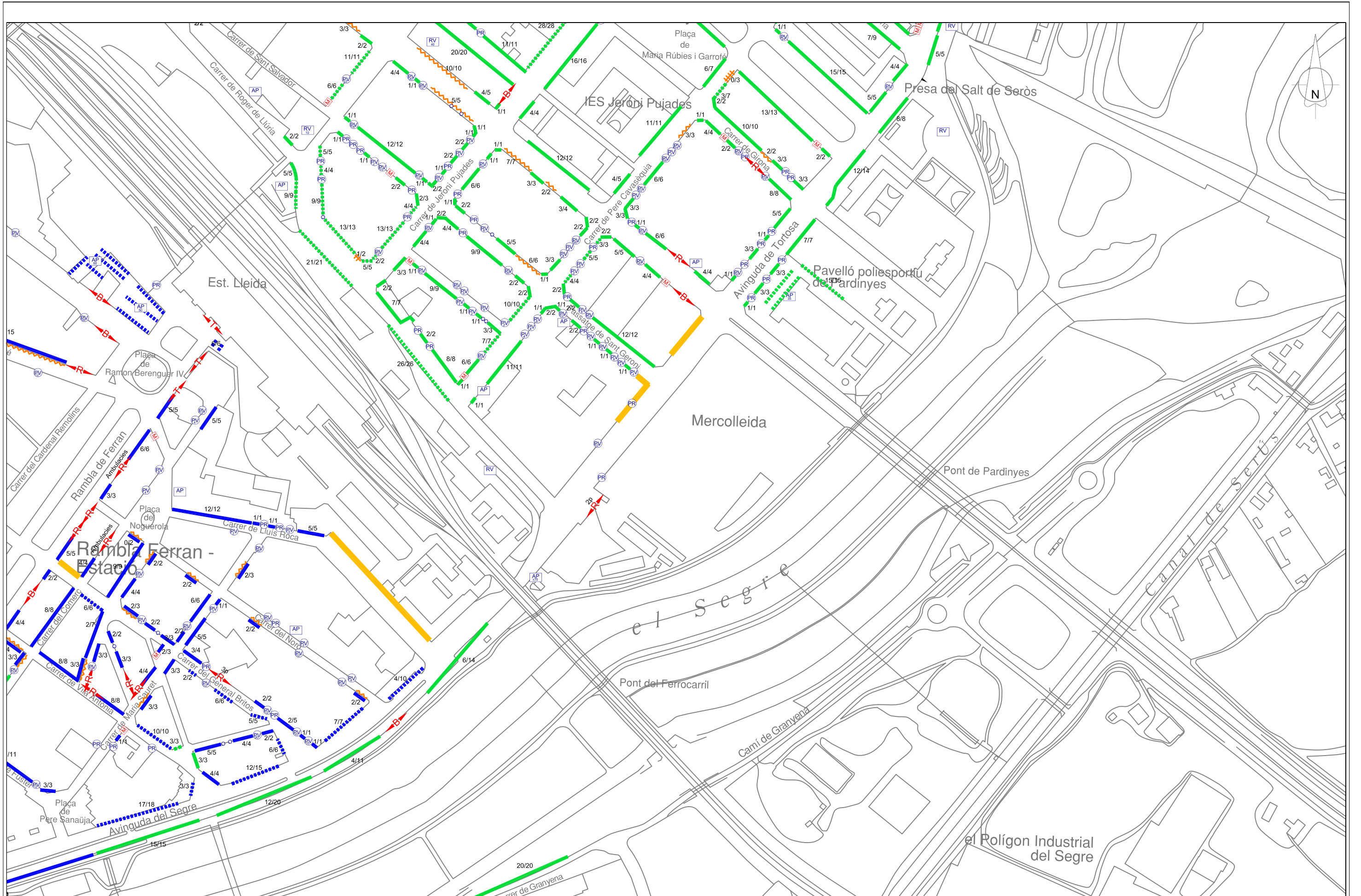
PROPIETAT:  Ajuntament de Lleida	EL·LABORAT PER:  UTE Lleida Mobilitat	TITOL DEL PROJECTE: Pla de Mobilitat Urbana de la ciutat de Lleida	ESCALA: 1:3.000 ORIGINALS A-3  GRÀFIQUES	DATA: NOVEMBRE DE 2011	TITOL DEL PLÀNOL: INVENTARI D'APARCAMENT C2	Nº DE PLÀNOL: 3.3.8 FULL . DE .
---	--	--	---	---------------------------	--	---------------------------------------



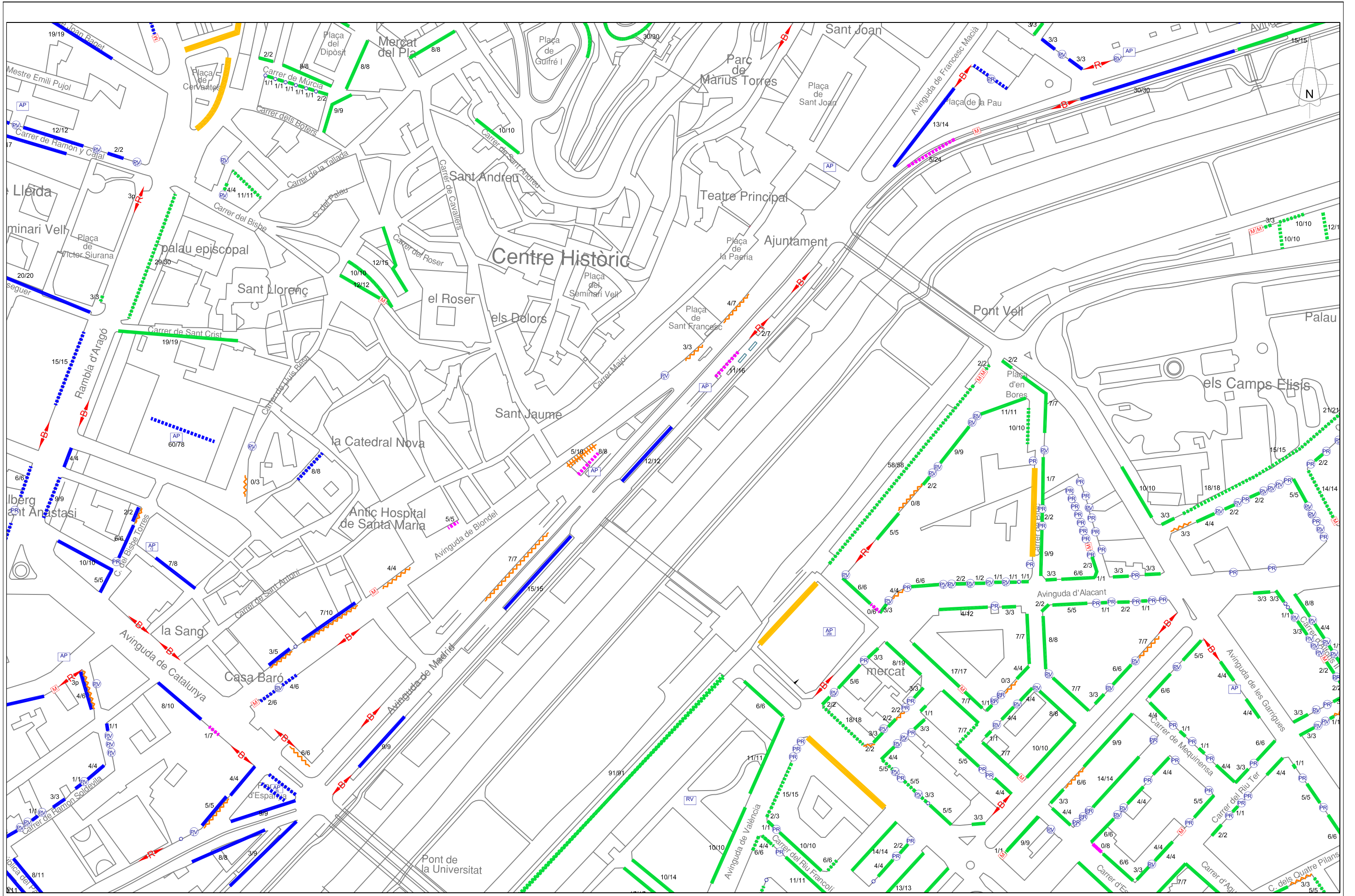


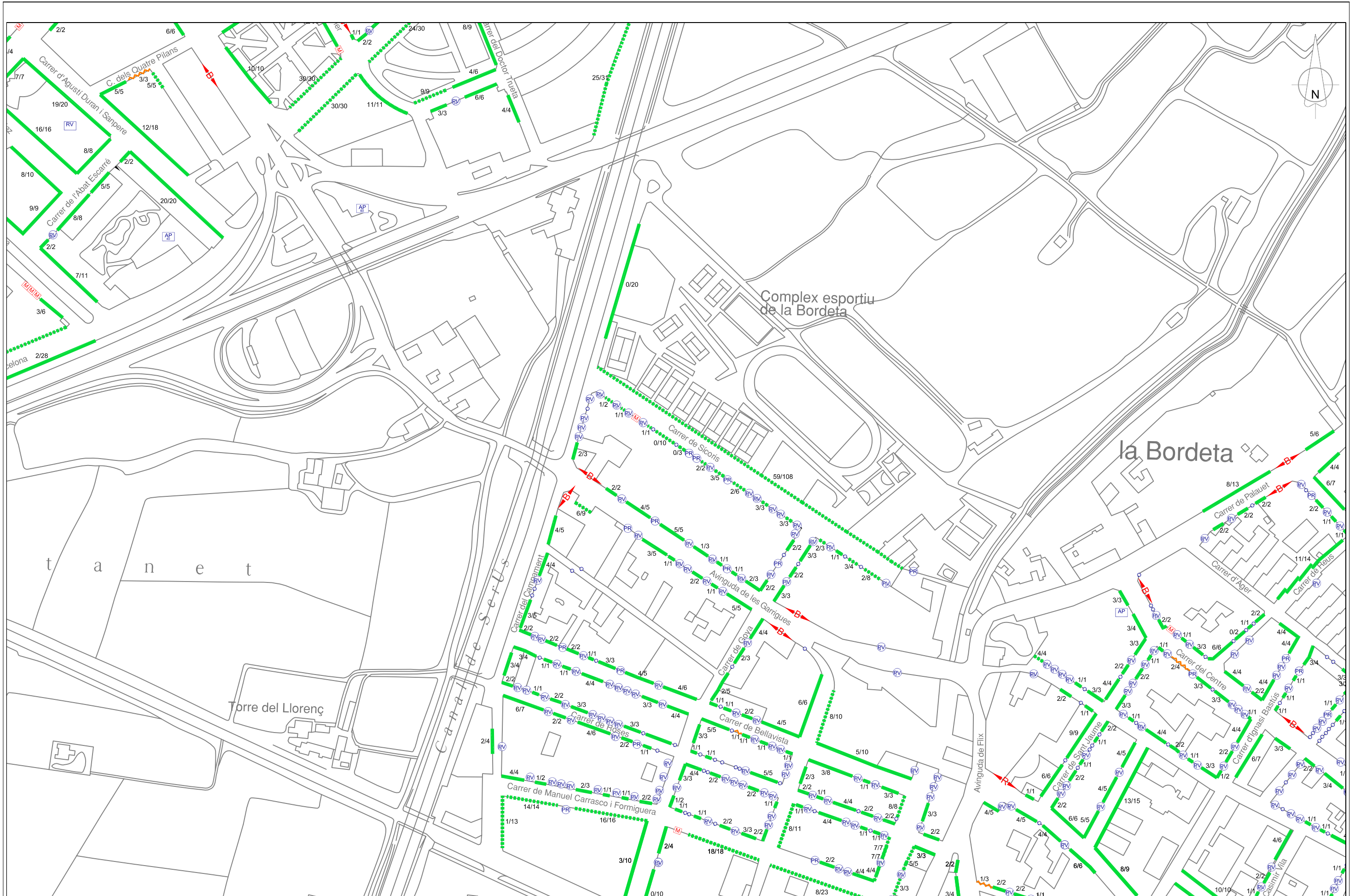


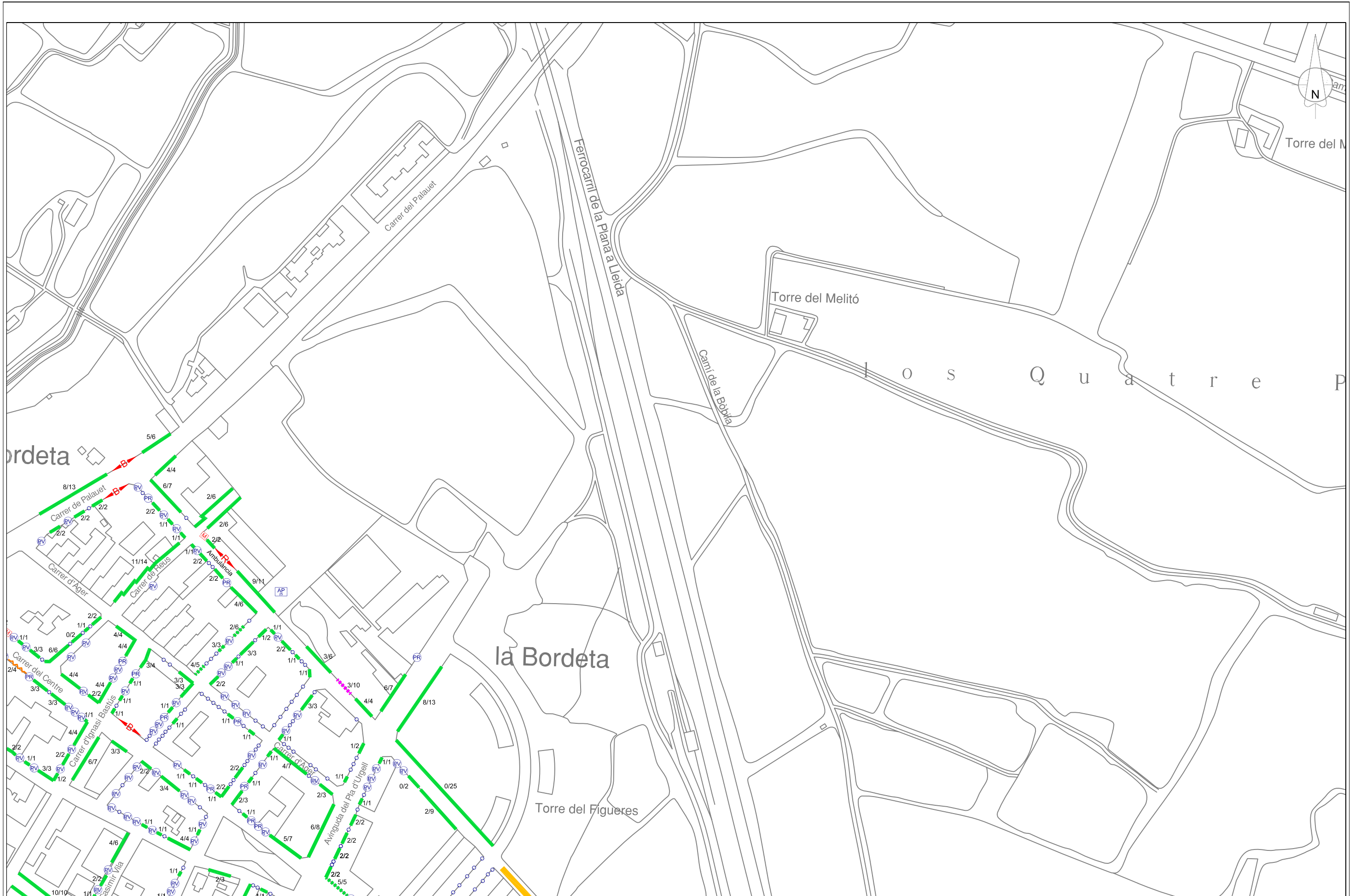


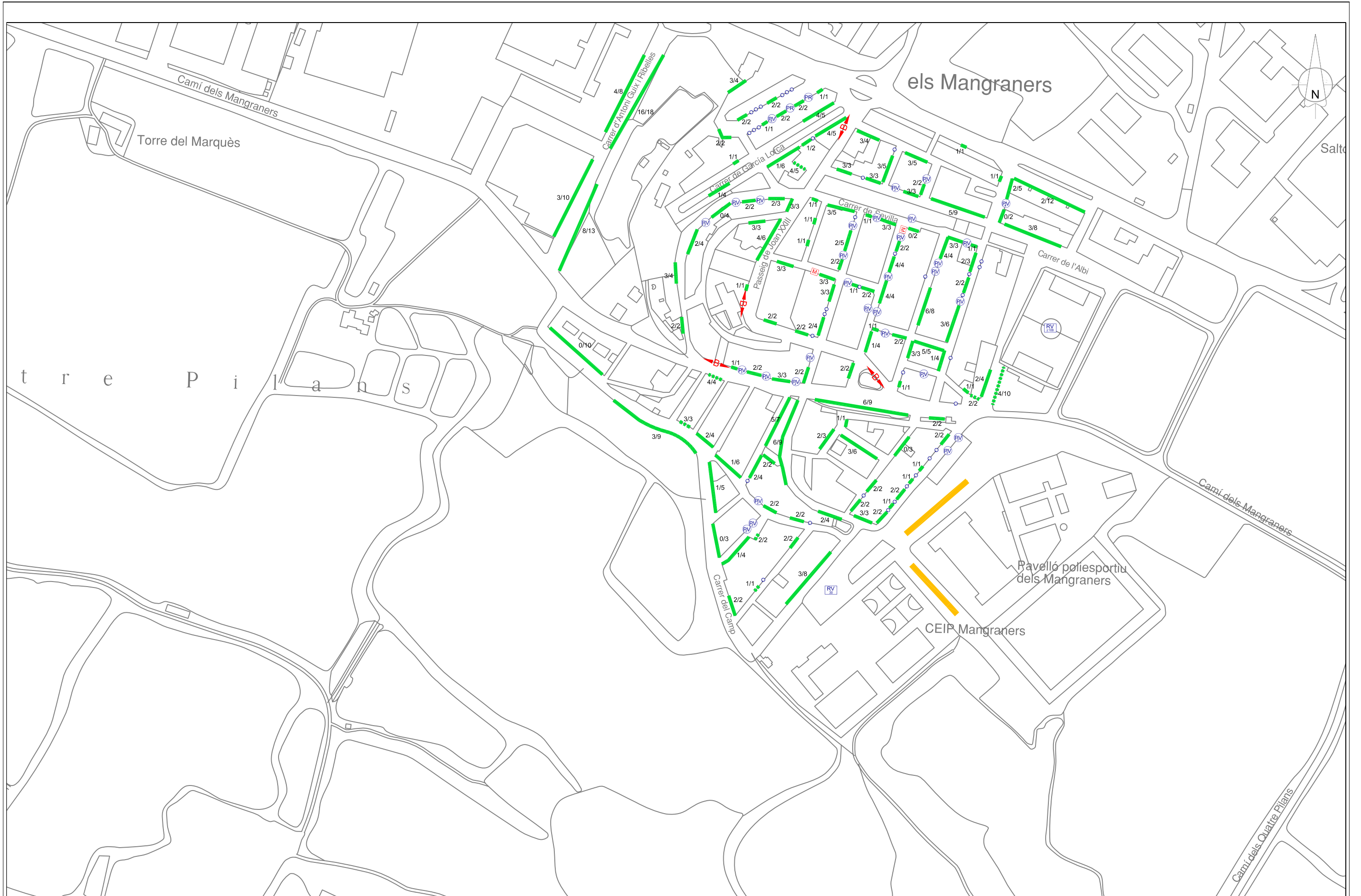


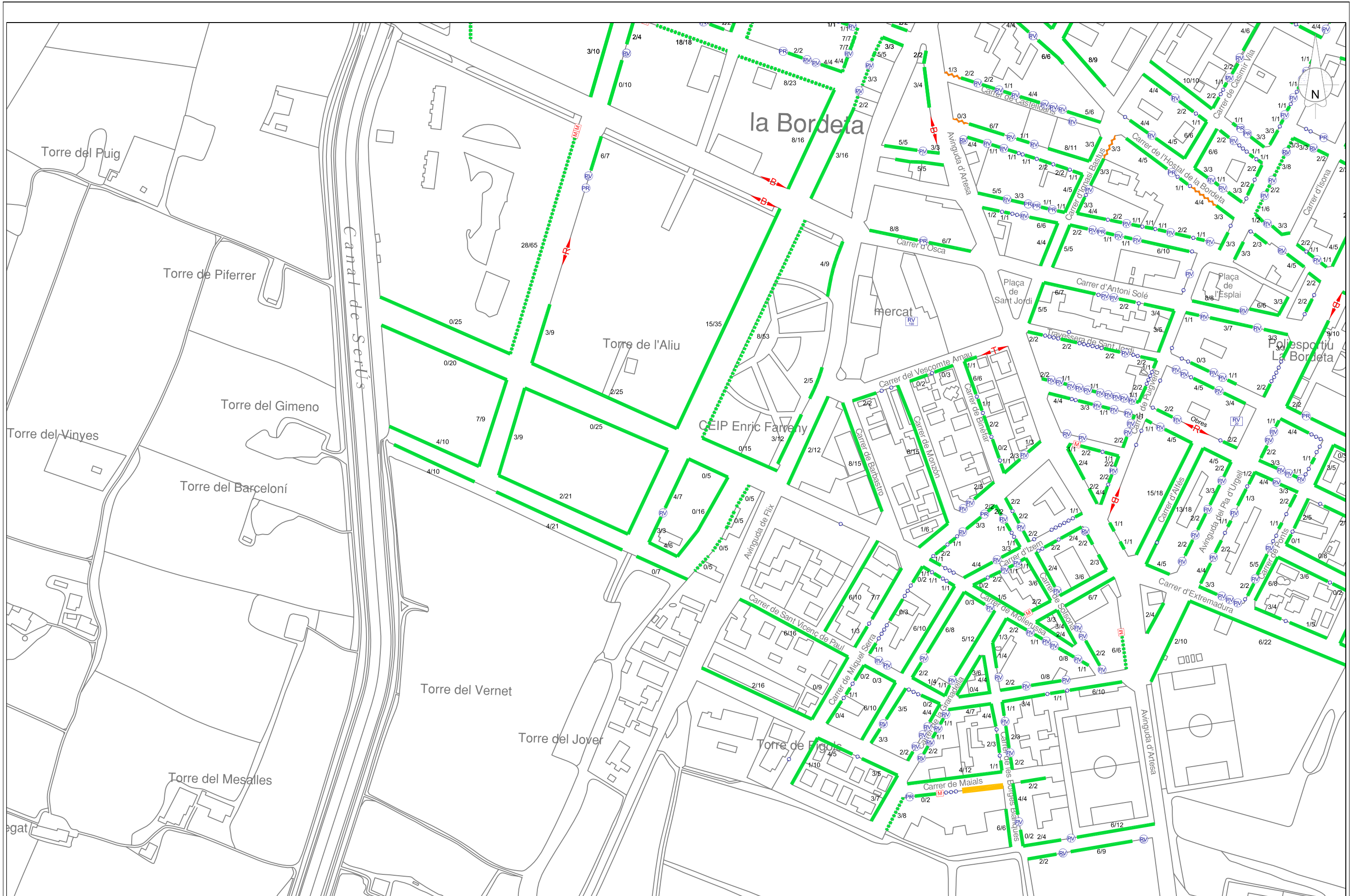


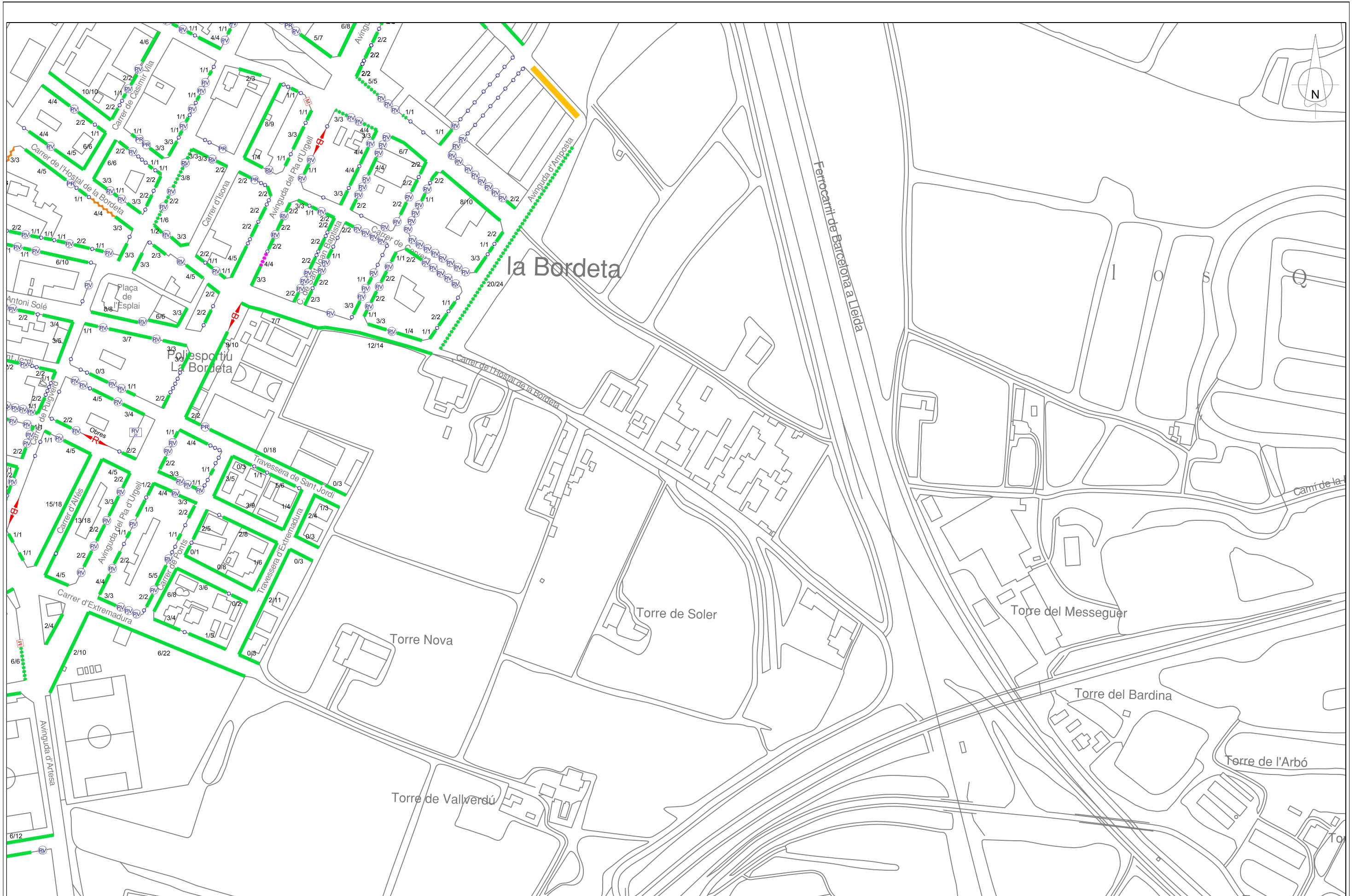


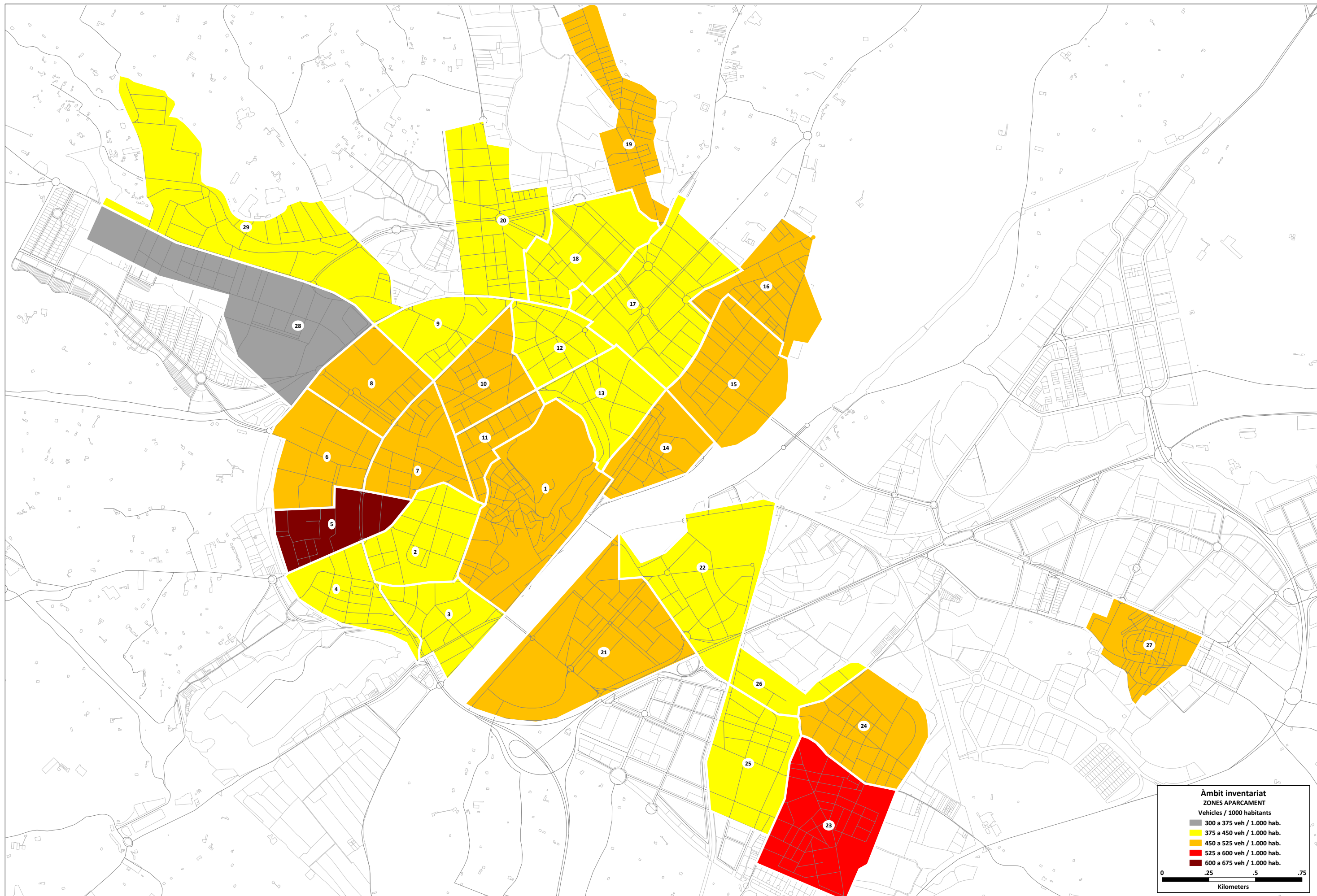








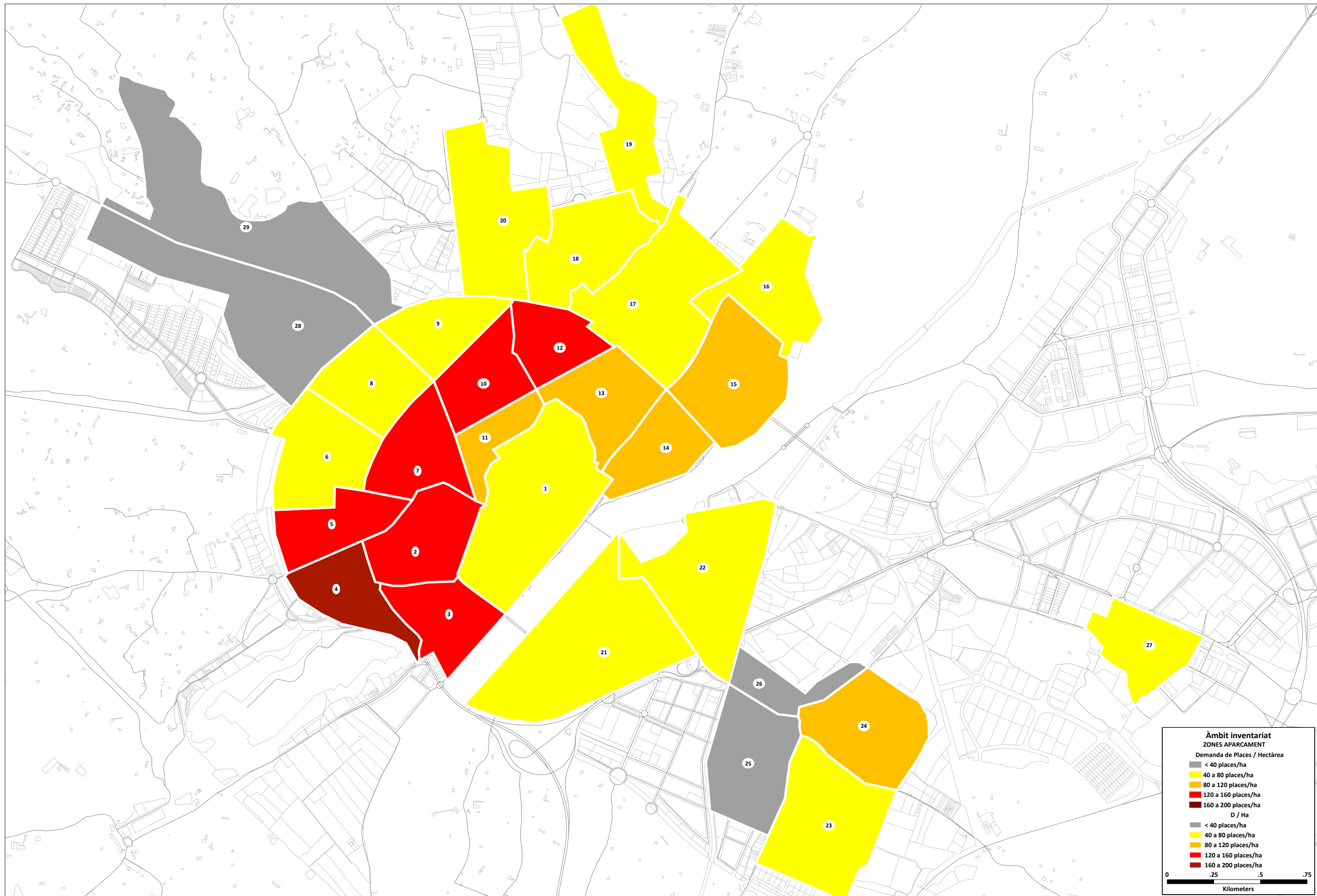


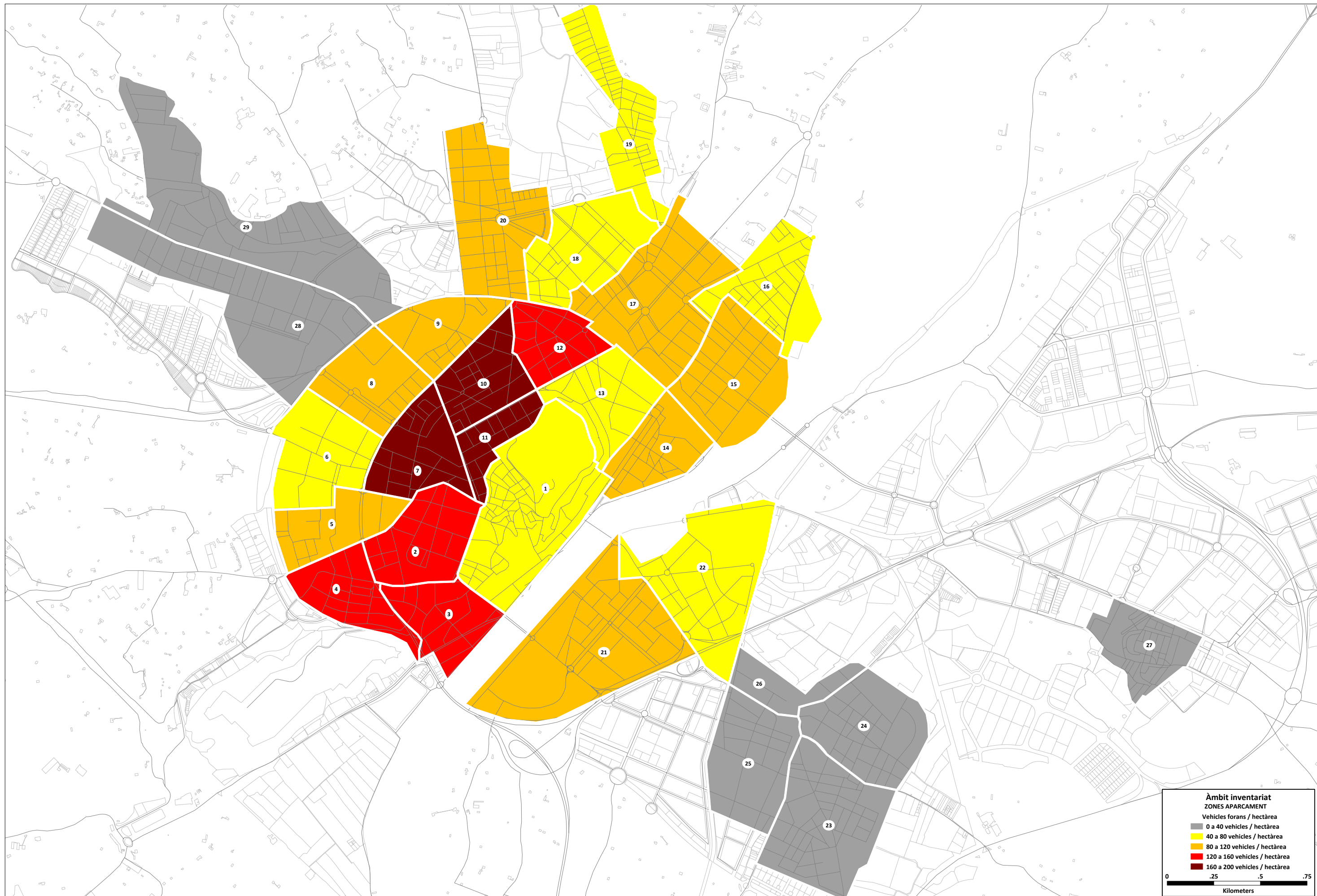


Ambit inventariat
ZONES APARCAMENT
 Vehicles / 1000 habitants

- 300 a 375 veh / 1.000 hab.
- 375 a 450 veh / 1.000 hab.
- 450 a 525 veh / 1.000 hab.
- 525 a 600 veh / 1.000 hab.
- 600 a 675 veh / 1.000 hab.

0 .25 .5 .75
 Kilometers





Àmbit inventariat
ZONES APARCAMENT
 Vehicles forans / hectàrea

- 0 a 40 vehicles / hectàrea
- 40 a 80 vehicles / hectàrea
- 80 a 120 vehicles / hectàrea
- 120 a 160 vehicles / hectàrea
- 160 a 200 vehicles / hectàrea

0 .25 .5 .75
 Kilometers